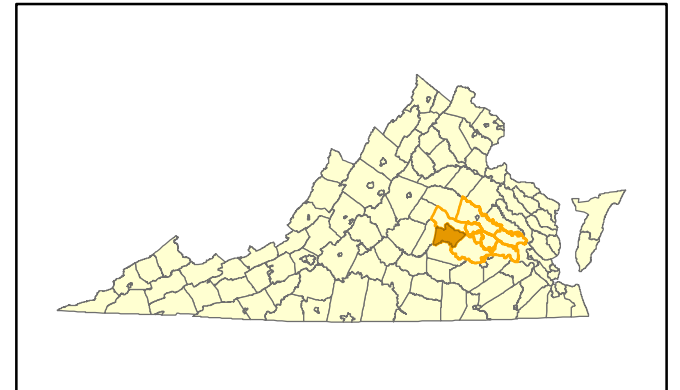









Federal Emergency Management Agency 100-Year Flood Plain Powhatan



-  100-Year Floodplain
-  Stream
-  Intermittent Stream
-  US Primary Highway
-  State Primary Highway
-  Railroad



Note: Richmond Regional Planning District Commission created the digitized floodplain layer from the FIRM maps (Flood Insurance Rate Map), which are part of the National Flood Insurance Program. These maps are used for flood insurance purposes only and do not necessarily show all areas subjected to flooding in the community.

Source: US Census Bureau, 2000
National Flood Insurance Rate Map, September 15, 1978
Richmond Regional Planning District Commission, 2004
Created by: Richmond Regional PDC, September 2004