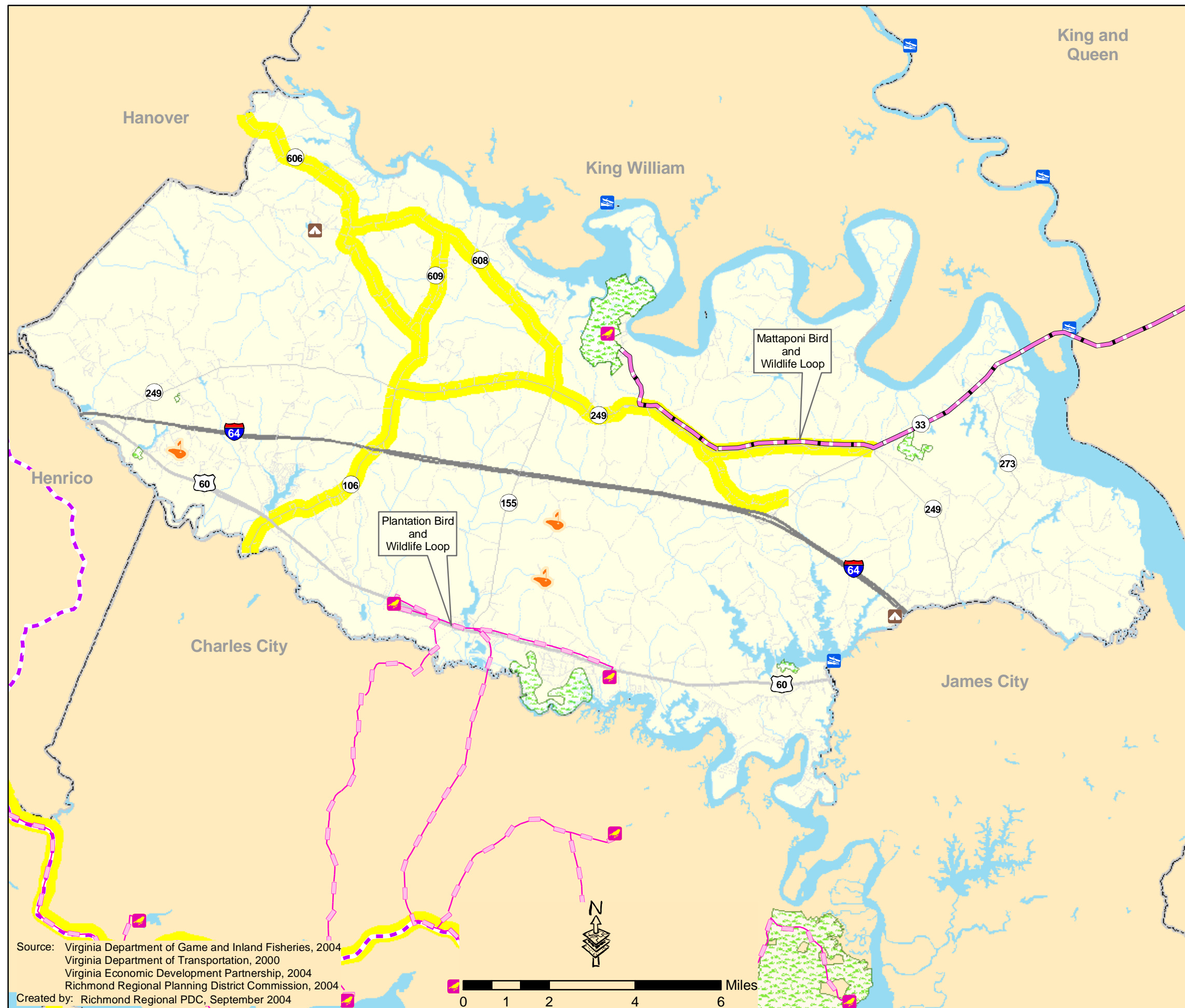
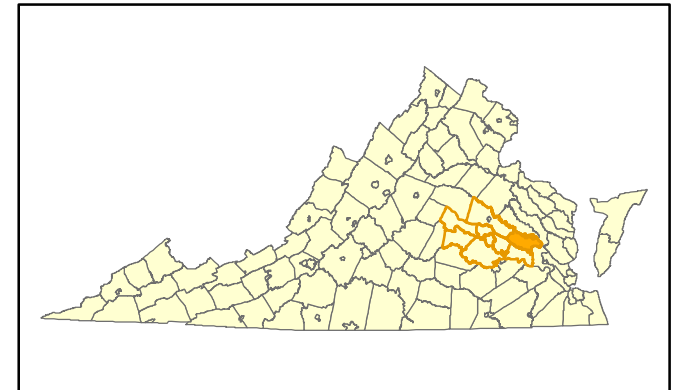




















# Inventory of Public Blueway and Greenway Features New Kent



-  Public Golf Course
-  Bird & Wildlife Observation
-  Boat Ramp
-  Canoe Access
-  Historic Battlefield Park
-  Campground
-  Scenic Byway
-  Mattaponi Bird & Wildlife Loop
-  Plantation Bird & Wildlife Loop
-  Virginia Bike Route 1
-  Virginia Bike Route 76
-  Park, Conservations/Wildlife Area
-  Stream
-  Intermittent Stream
-  Interstate
-  US Primary Highway
-  State Primary Highway
-  Secondary Road
-  River, Lake, Pond
-  Jurisdictional Boundary

Source: Virginia Department of Game and Inland Fisheries, 2004  
 Virginia Department of Transportation, 2000  
 Virginia Economic Development Partnership, 2004  
 Richmond Regional Planning District Commission, 2004  
 Created by: Richmond Regional PDC, September 2004

