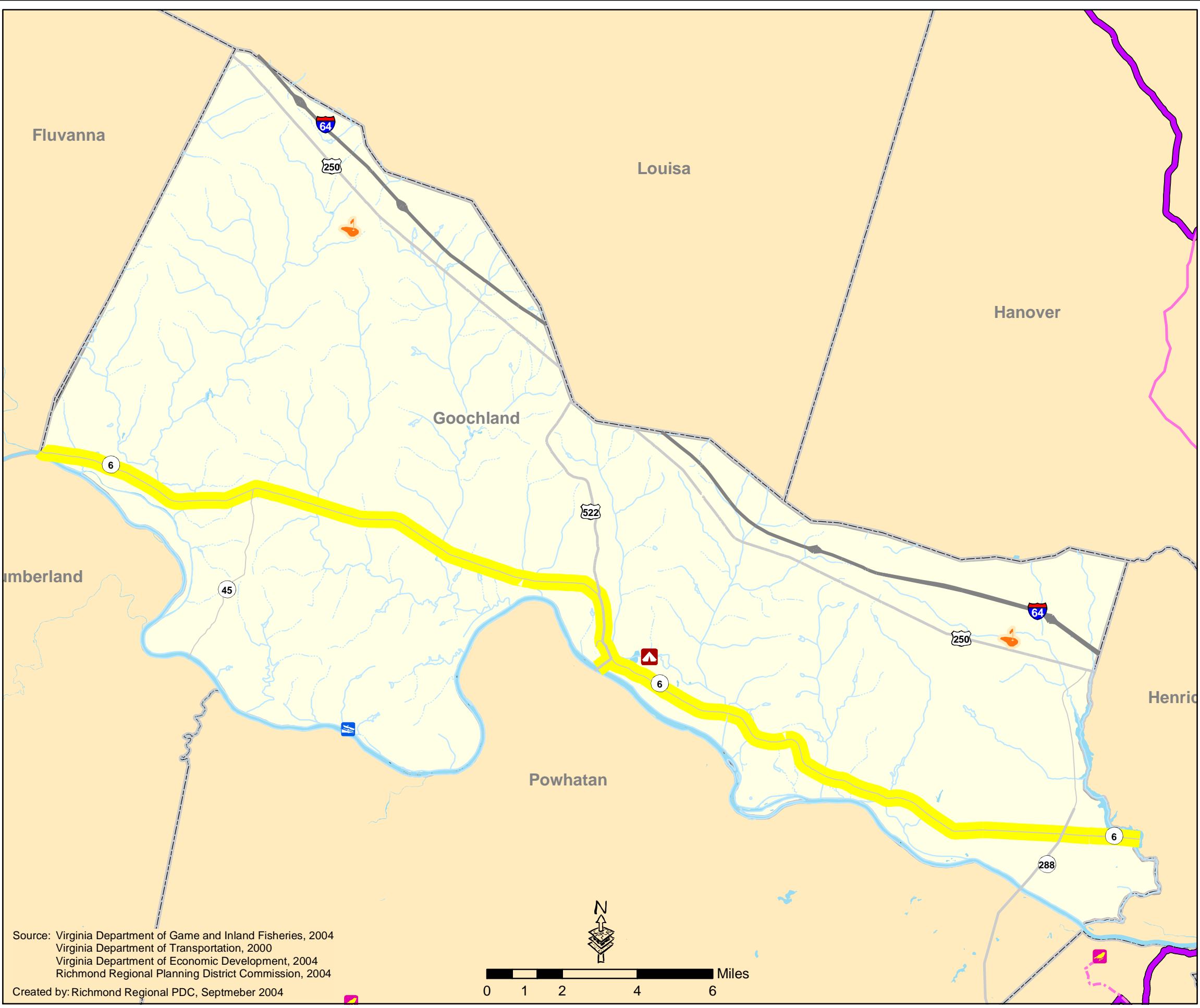
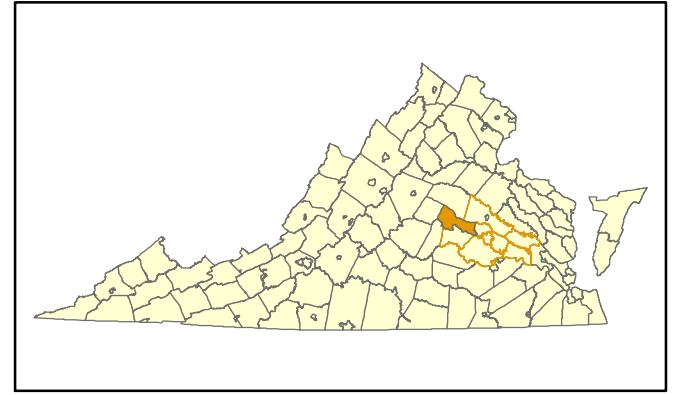


















Inventory of Public Blueway and Greenway Features Goochland



-  Public Golf Course
-  Bird and Wildlife Site
-  Boat Ramp
-  Campground
-  Scenic Byway
-  Henrico Bird & Wildlife Loop
-  Richmond Bird & Wildlife Loop
-  Virginia Bike Route 1
-  Local Bike Route
-  Interstate
-  US Primary Highway
-  State Primary Highway
-  Stream
-  Intermittent Stream
-  River, Lake, Pond
-  Jurisdictional Boundary

Source: Virginia Department of Game and Inland Fisheries, 2004
 Virginia Department of Transportation, 2000
 Virginia Department of Economic Development, 2004
 Richmond Regional Planning District Commission, 2004
 Created by: Richmond Regional PDC, Septmeber 2004

