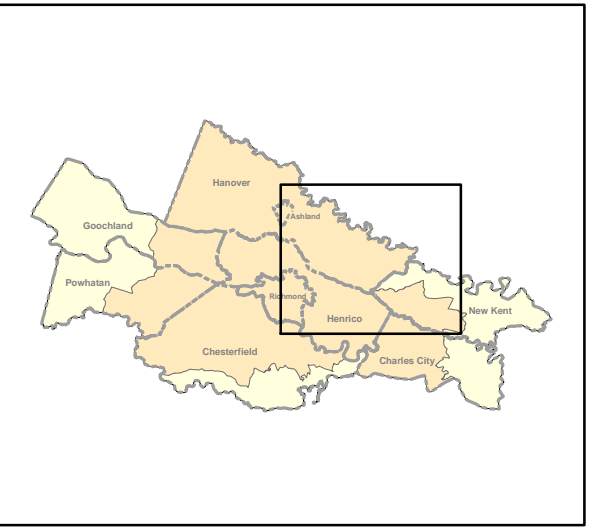
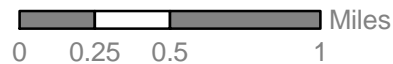
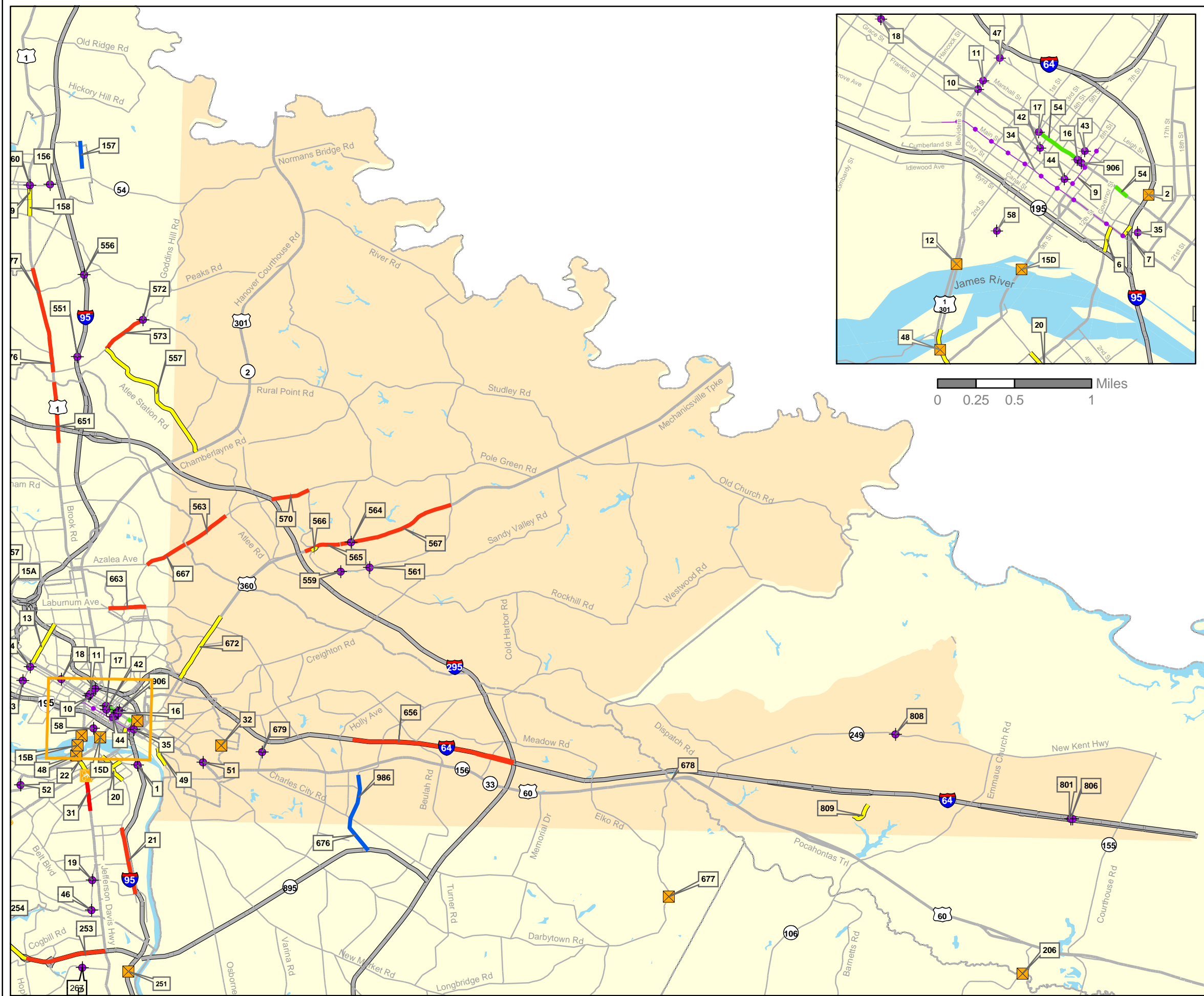


Map 13-2 Northeastern MPO Study Area Existing and Committed Projects



- Project Types**
- New Facility
 - Road Widening
 - Reconstruction/Rehabilitation Improvements
 - Transit Route Improvements
 - Bike/Pedestrian Facilities & Road Widening
 - Intersection Improvements (multiple blocks)
 - ◆ Intersection/Interchange Improvements
 - Bridge Improvements
- Road Network**
- Interstate/Expressway
 - Highways
 - Secondary
 - Metropolitan Planning Organization Boundary
 - Jurisdictional Boundary

Sources: US Census, 2000
Virginia Department of Transportation, 2003
Richmond Regional PDC, 2004

Map Created by: Richmond Regional Planning District Commission
January, 2004

